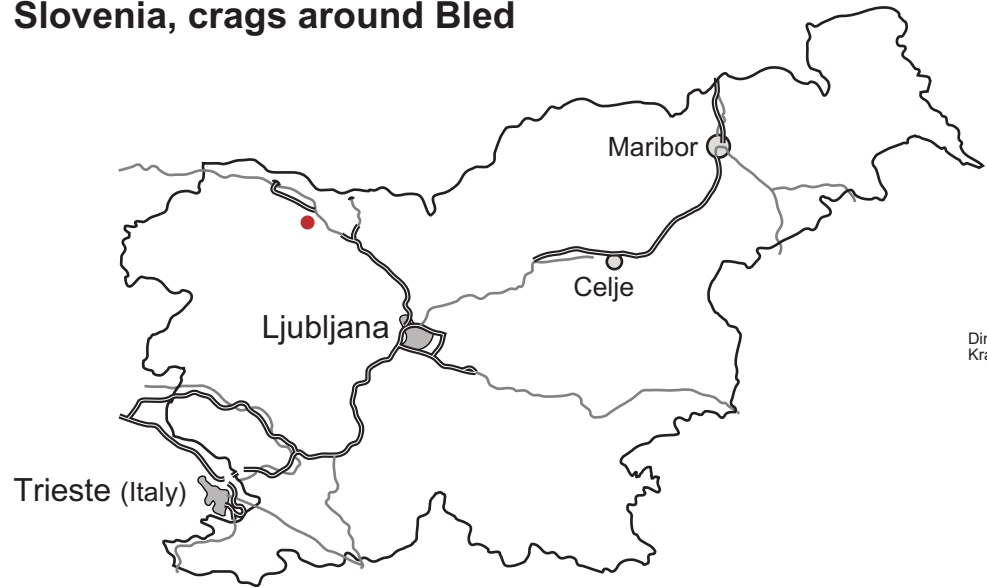




Bled
Slovenia

coronn.com

Slovenia, crags around Bled

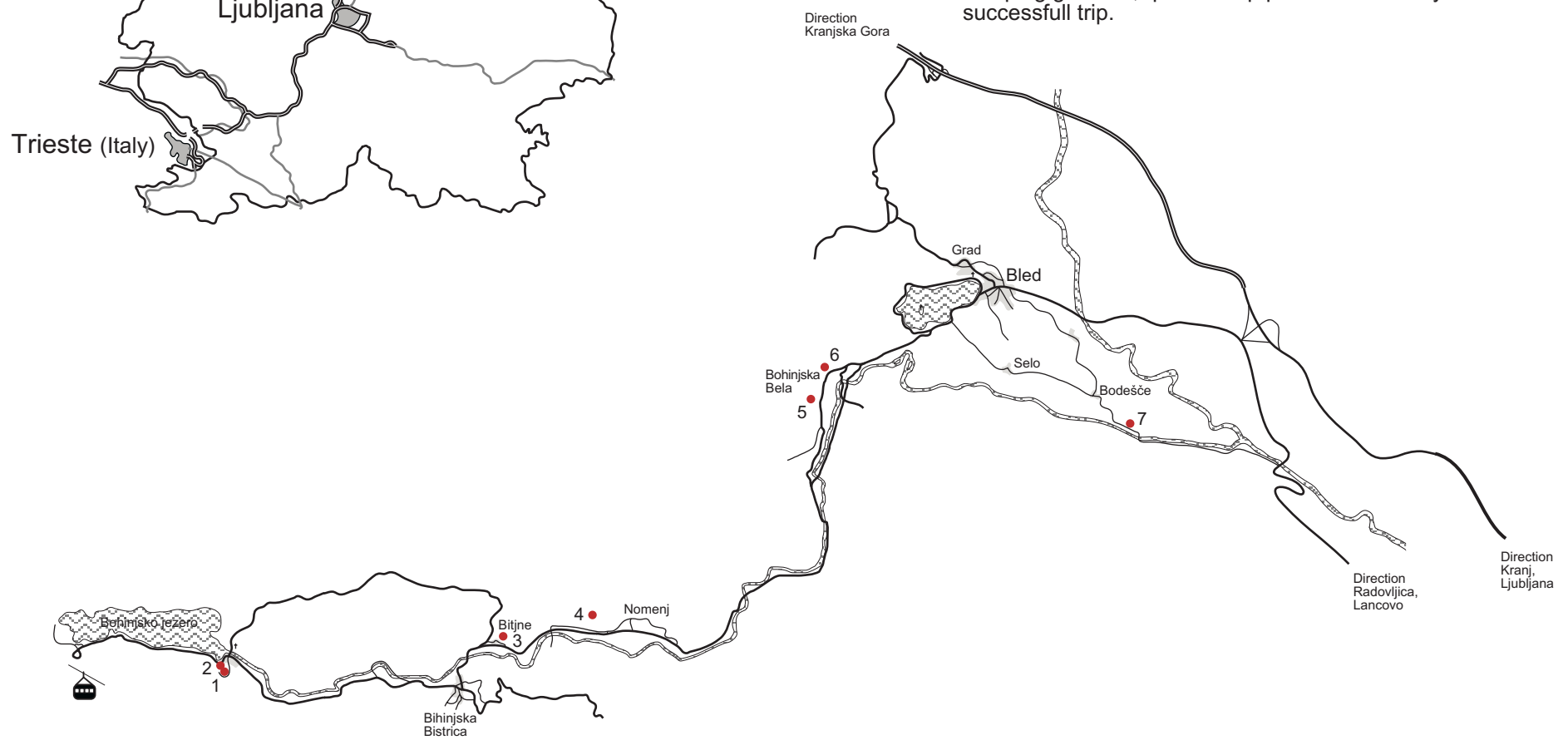


About:

Bled and the surrounding area is regarded to be the nicest area for recreation in Slovenia, with its pre-Alp scenery, lakes, ski areas and beautiful nature.


From Bled it will take you about 1,5 hour to reach Osp, and it will take you the same time to reach Vela Draga. All together, Slovenia and Vela Draga in Croatia offers a perfect combination of climbing, nature, culture and we assume everyone would be satisfied after a week or two.

Those crags, all near the tourist village Bled, offers a lot of routes in various grades, often perfect for families, near water and with shops, camping grounds, quite sheep pensions and all you need for a successful trip.



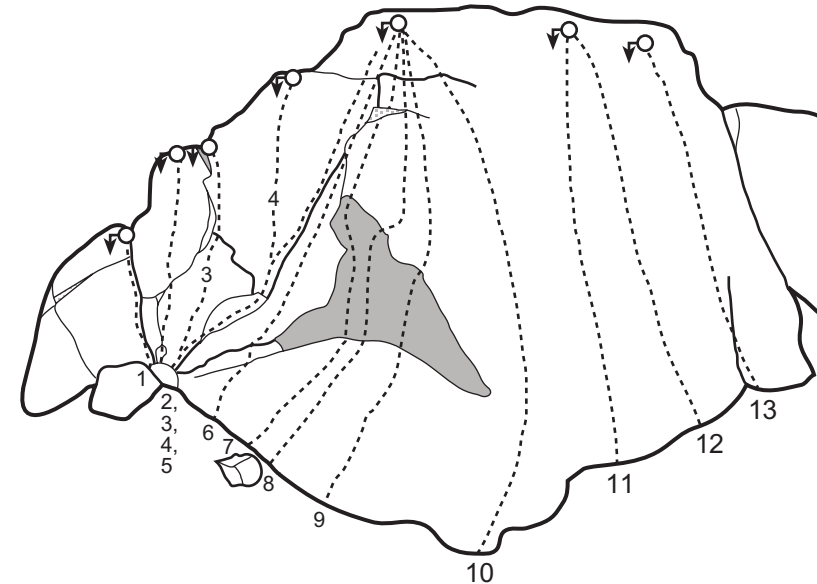
1.1. Bohinj

25 m.
East



- 1. Škorpion
- 2. ?
- 3. Luska
- 4. Kripl bataljon
- 5. Zajček
- 6. Veverica

- 4c
- 5a?
- 4b
- 6a
- 3
- 4a



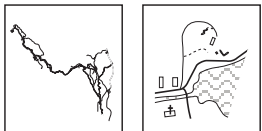
- 7. Previs
- 8. Kolca mož
- 9. Kremenčkovi
- 10. Ski extrem

- 6c+
- 5b
- 4a
- 3

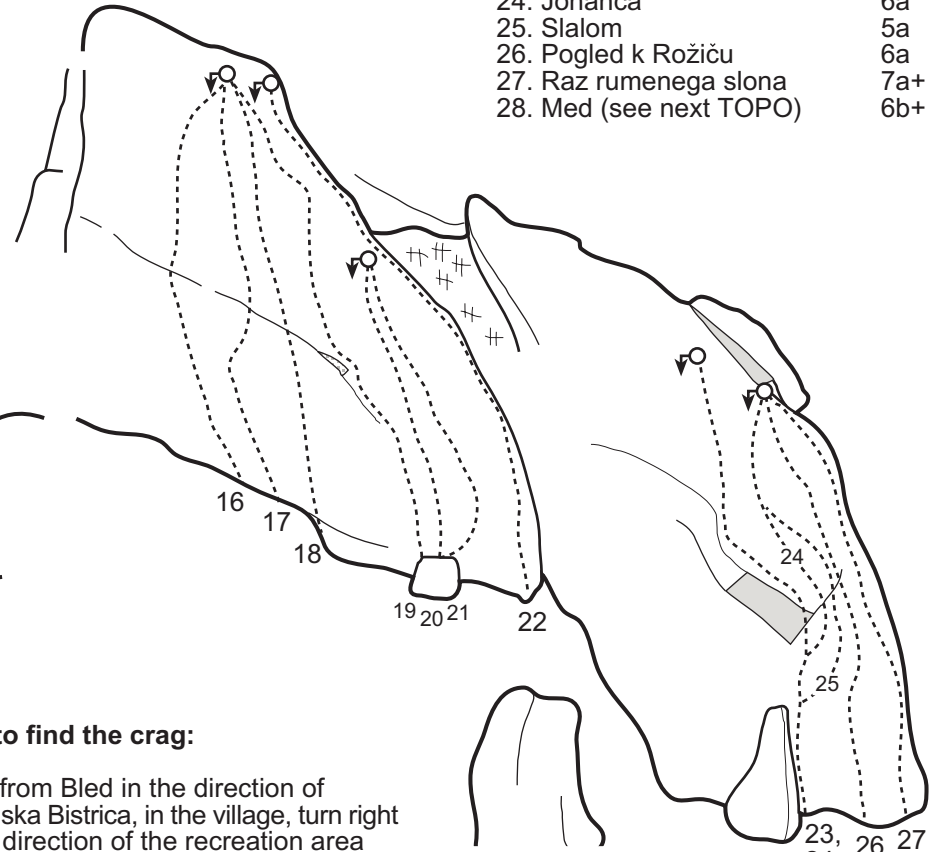
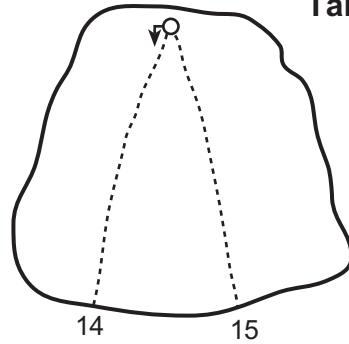
- 11. ježek
- 12. Speady Gonzales
- 13. Špela
- 14. Tom
- 15. Jerry
- 16. Blagoslovljena
- 17. Dim
- 18. Še je upanje
- 19. Nizozemska
- 20. Vegi

- 3
- 3
- 4
- 4a
- 4a
- 6a
- 5b
- 6b+
- 6a+
- 6b

Copyright coronn AB, Sweden



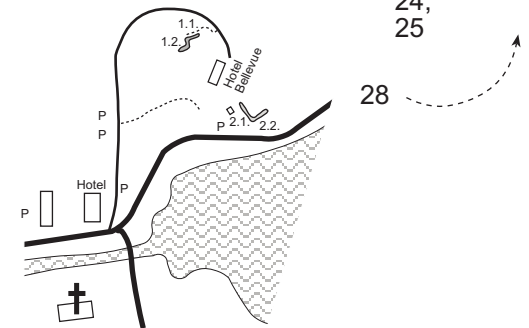
Take me to 1.2.



- 21. Butnskala
 - 22. Raz Belevija
 - 23. A je to
 - 24. Johanca
 - 25. Slalom
 - 26. Pogled k Rožiču
 - 27. Raz rumenega slona
 - 28. Med (see next TOPO)
- 5b
 - 4c
 - 4b
 - 6a
 - 5a
 - 6a
 - 7a+
 - 6b+

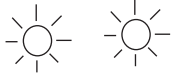
How to find the crag:

Drive from Bled in the direction of Bohinjska Bistrica, in the village, turn right in the direction of the recreation area around the lake Bohinjsko jezero. Turn left when you see the lake and pass the Hotel jezero. Park at a big car park after about 50 metres. To reach crag no. 1. continue by foot on the road towards Hotel Bellevue, turn right about 100 before you reach the Hotel on to a track/small road that leads to the crag. To reach no. 2. Walk directly in the direction of the crag, after about 50 metres you will find the crag rising above a bar. A perfect spot for families with bath, beautiful views and a lot of activities.

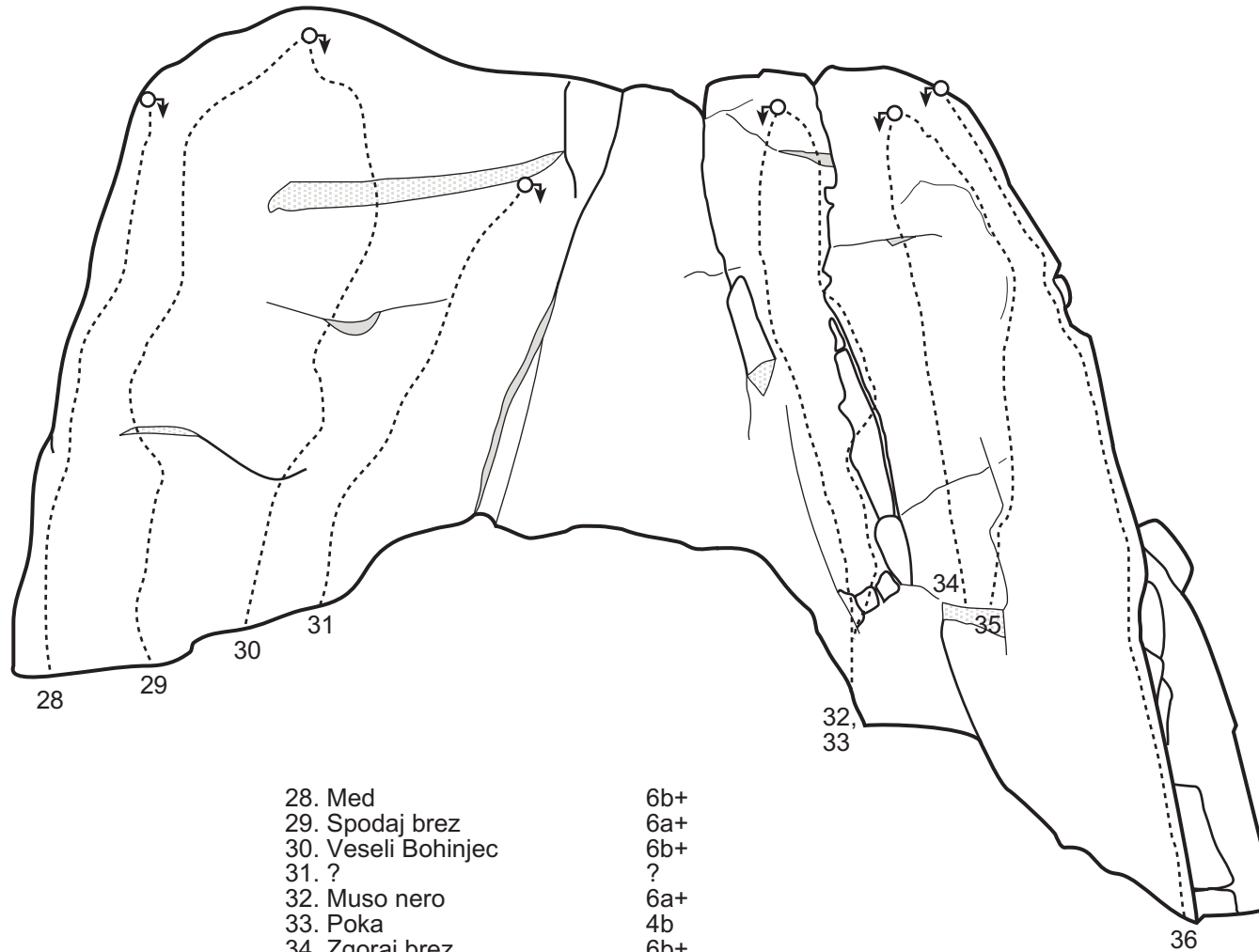


1.2. Bohinj

27 m.
East, Northeast



Take me to 1.1.




- | | |
|---------------------|-----|
| 28. Med | 6b+ |
| 29. Spodaj brez | 6a+ |
| 30. Veseli Bohinjec | 6b+ |
| 31. ? | ? |
| 32. Muso nero | 6a+ |
| 33. Poka | 4b |
| 34. Zgoraj brez | 6b+ |
| 35. PS | 6b |
| 36. Razgledna | 4b |

Copyright coronn AB, Sweden



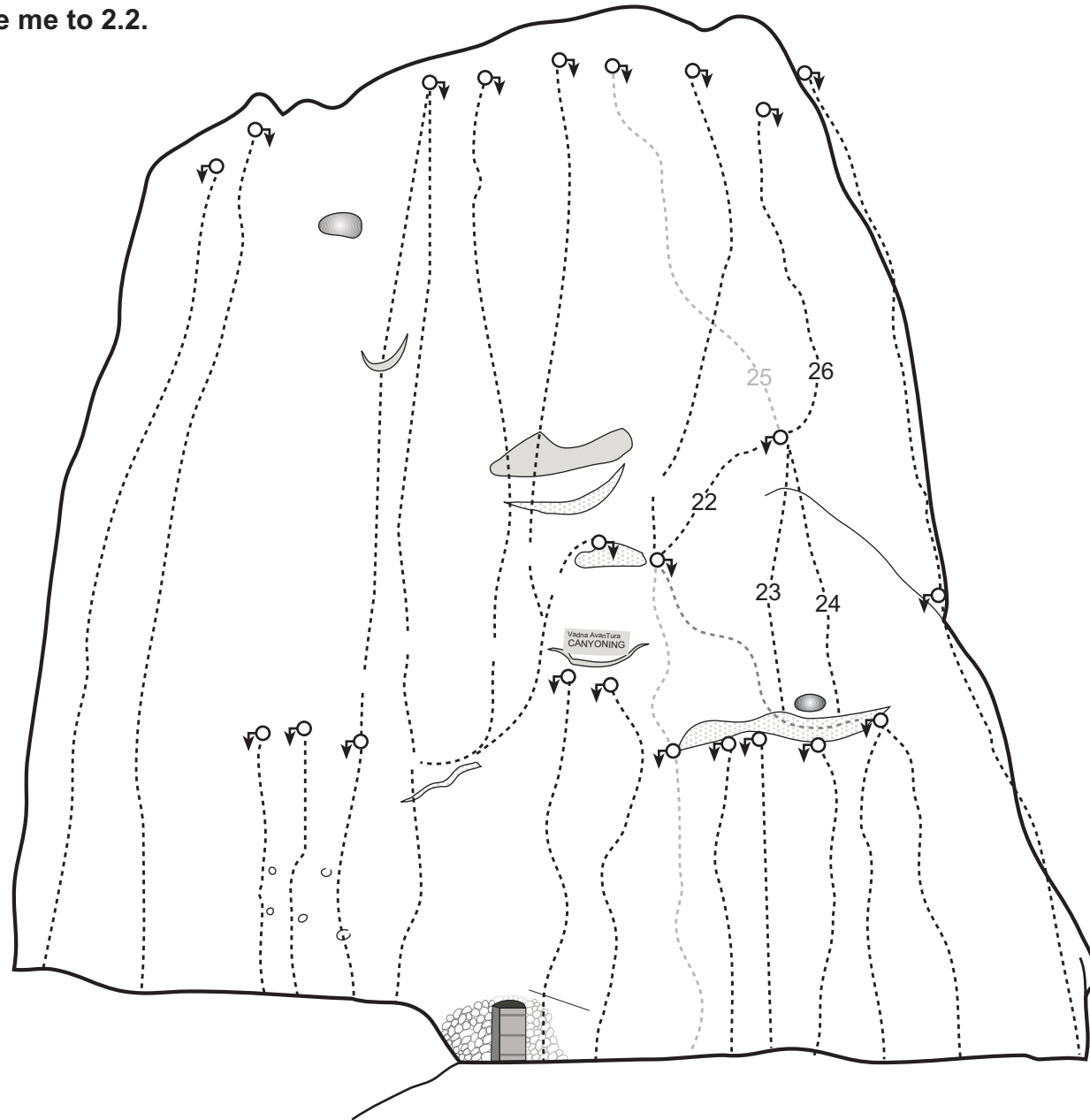
2.1. Bohinj

27 m.
Northeast

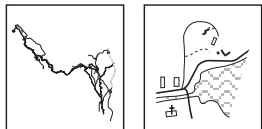


Take me to 2.2.

- | | |
|-----------------------|----------|
| 1. ? | ? 4a, 7a |
| 2. Obesenjaska | 7a |
| 3. Zelena dolina | 6a+ |
| 4. Bohinjski sir | 6a+ |
| 5. Lill | ? 6c+ |
| 6. ? | ? 7c |
| 7. Huda mravljica | ? 7c |
| 8. Vino na usnama | ? 6a+ |
| 9. Krst pri Savici | ? 7c |
| 10. ? | ? 6a+ |
| 11. Diagonala | ? 7c |
| 12. Japonske kroglice | ? 7a |
| 13. Luknjica | ? 6a+ |
| 14. Harmonica | ? 7b+ |
| 15. Kravji bal | ? 7b+ |
| 16. Kozji rog | ? 7a+ |
| 17. Majolka | ? 6a |
| 18. Nageljček | ? 4c, 5b |
| 19. Kremsnita, Prečka | ? 4a |
| 20. Raz | ? 7c |
| 21. Kristusove gate | ? 6b+ |
| 22. Čez balkon | ? 6c |
| 23. Mona | ? 7b+ |
| 24. Suzi | ? 7a |
| 25. Bohinjsko barje | ? 7a |
| 26. ? | ? 7a |




Copyright coronn AB, Sweden



2.2. Bohinj

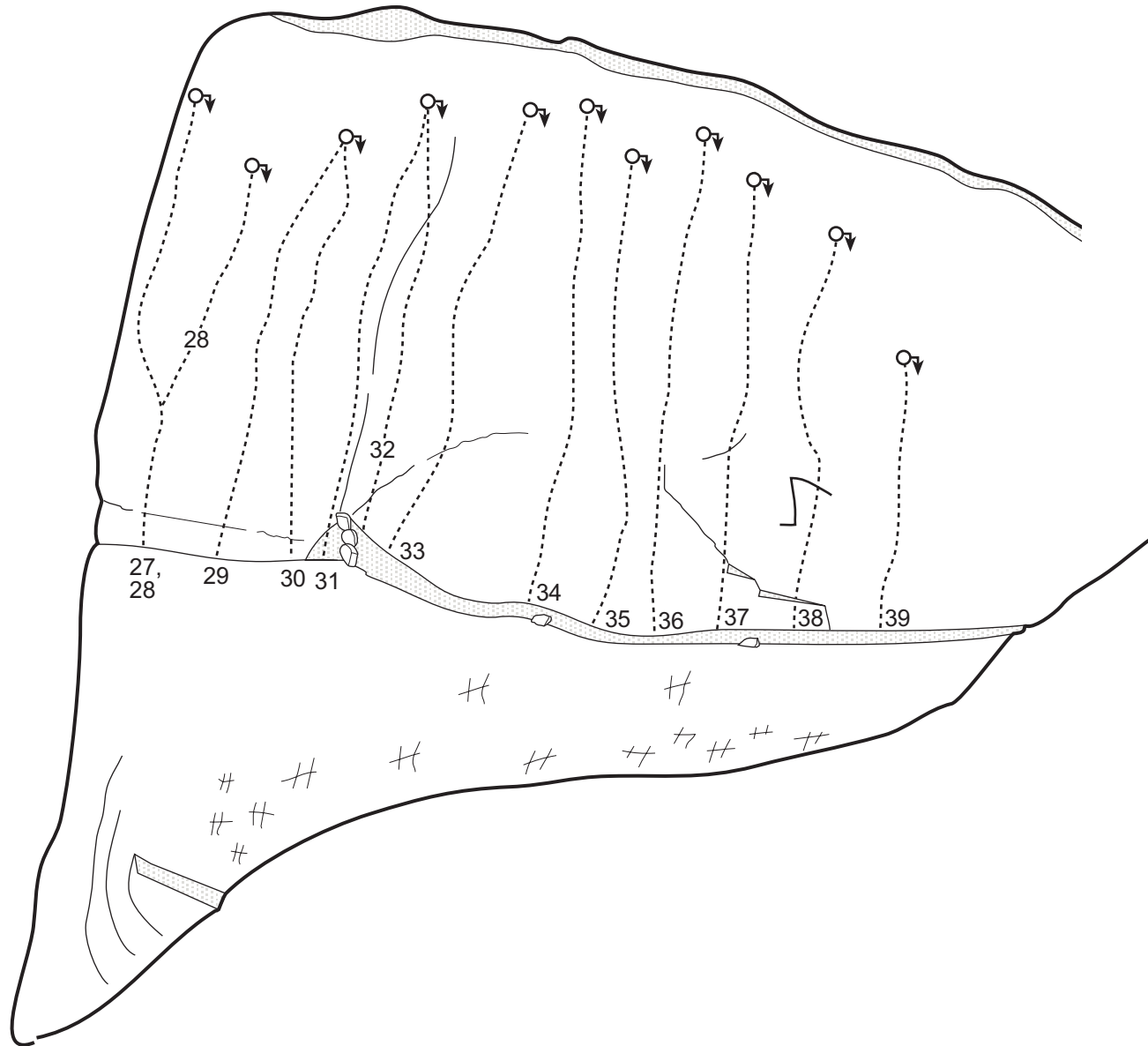
20 m.
North



Take me to 2.1.

- 27. Raz nad polico
- 28. Maksiminimalka
- 29. Plevenica
- 30. Natezalnica
- 31. Ringa raja
- 32. Mučeniška
- 33. Baby boom
- 34. Dojenček
- 35. Kazen
- 36. Zločin
- 37. Marjanka
- 38. Fabiljan
- 39. Buhteljček

- 7a
- 6c
- 6a
- 6b
- 6b+
- 7b+
- 6a+
- 6a
- 6a+
- 4c
- 5b
- 5c



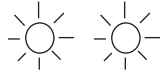
Copyright coronn AB, Sweden



3. Bitnje

N 46° 17.181'
EO 13° 57.906'

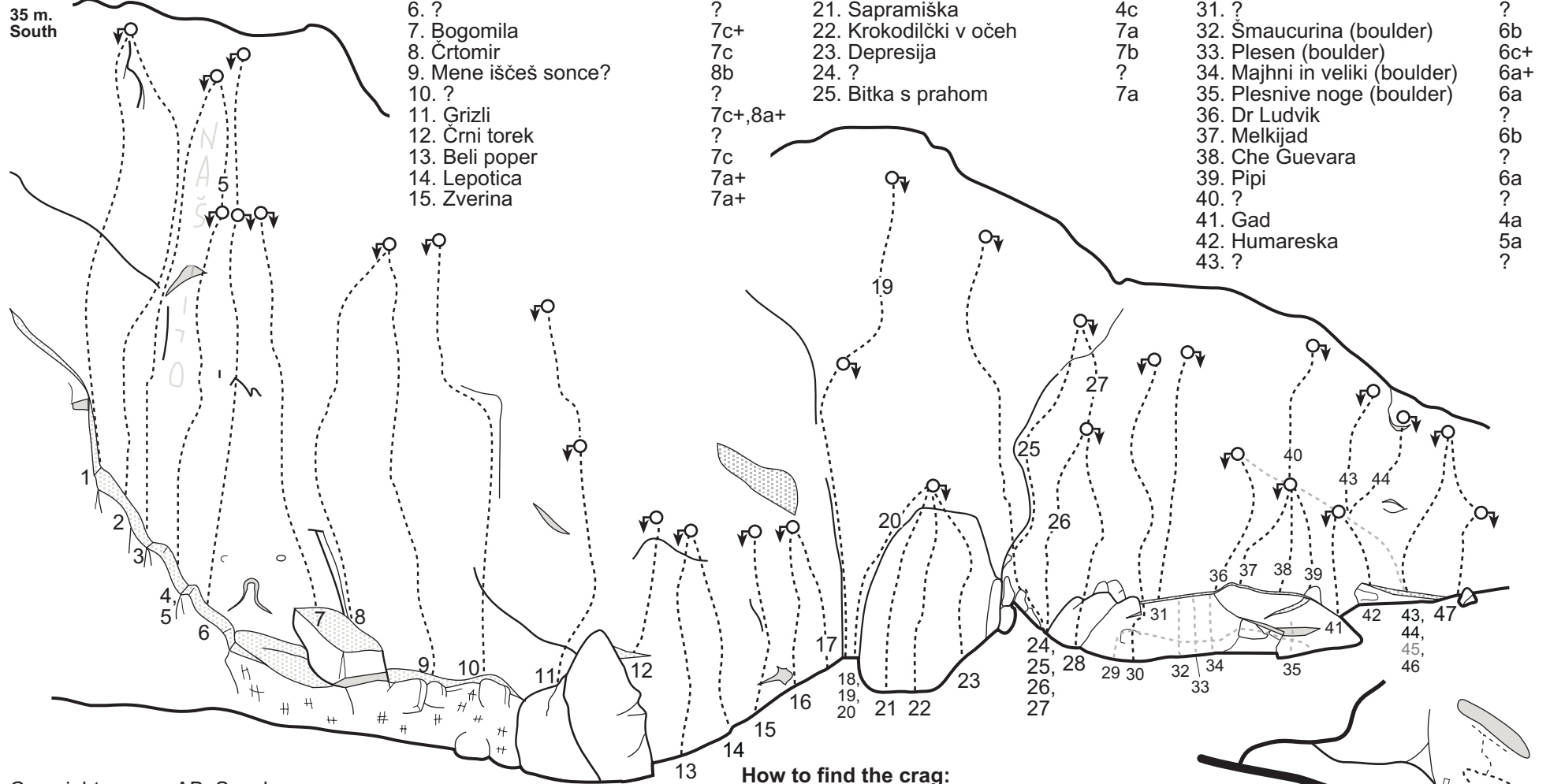
35 m.
South



- 1. ?
- 2. Živela Slovenija
- 3. ?
- 4. Naš Tito
- 5. ?
- 6. ?
- 7. Bogomila
- 8. Črtomir
- 9. Mene iščeš sonce?
- 10. ?
- 11. Grizli
- 12. Črni torek
- 13. Beli poper
- 14. Lepotica
- 15. Zverina

- ? 16. Penki
- 8a+ 17. Koko
- ? 18. Zmaj Direndaj
- 8a+ 19. Drobež
- ? 20. Mamota
- ? 21. Sapramiška
- 7c+ 22. Krokodilčki v očeh
- 7c 23. Depresija
- 8b 24. ?
- ? 25. Bitka s prahom

- 6b+ 26. Platagonija II
- 6a 27. Zgornji štuk
- 6a+ 28. Spodnji štuk
- 6b 29. Job (boulder)
- 4a 30. Mokrolaska
- 4c 31. ?
- 7a 32. Smaucurina (boulder)
- 7b 33. Plesen (boulder)
- ? 34. Majhni in veliki (boulder)
- 7a 35. Plesnive noge (boulder)
- ? 36. Dr Ludvik
- ? 37. Melkijad
- ? 38. Che Guevara
- ? 39. Pipi
- ? 40. ?
- 4a 41. Gad
- 5a 42. Humareska
- ? 43. ?



Copyright coronn AB, Sweden

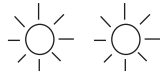


- 44. ?
- 45. Blažev strah
- 46. ?
- 47. Zmeda

How to find the crag:

This is a very nice crag, easy to access and with nice climbing. Drive from Bled in the direction of Bohinjska Bistrica, turn right to reach the small village Bitnje. As you reach the first house, park at the grass on the left side of the road. Follow the track and in a cross (marked Plesališče), turn left on to a small track to reach the crag.

4.1. Bitenj potok



Take me to 4.2.

N 46° 17.325'
EO 13° 59.256'

35 m.
South



- 1. Ta prva
- 2. Medvedov brlog
- 3. ?
- 4. ?
- 5. Igorjeva
- 6. Big Wall (80 metres)

- 5a
- 6a
- ?
- ?
- 5a
- 6a

- 7. Smer za frende
- 8. ?
- 8a. Polpeta (toprope)
- 9. ?
- 10. ?
- 11. Big foot

- 6b+
- ?
- 6a
- ?
- ?
- 7b,7c?

- 12. Bestja
- 13. Tehnična
- 14. Ta lepa
- 15. Y
- 16. ?
- 17. Polhova

- 6c
- 6c
- 6b+
- 6a+
- 6a+
- 6c

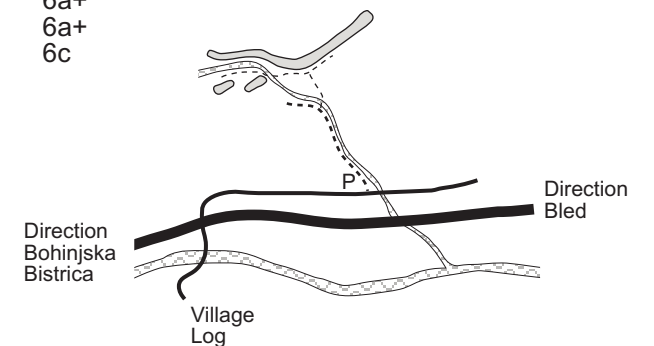
- 18. Medalano ?
- 19. Kopolino ?
- 20. Soteskanje 5c
- 21. Poyest o Prahu ?
- 22. Andreo 8 7c?

Copyright coronn AB, Sweden



How to find the crag:

Not the best crag, but a beautiful place just by a small brook, and perfect for a family with children. Drive from Bled in the direction of Bohinjska Bistrica, Turn right by a Bus stop in the cross for the small village Log, continue 600 metres on a small road and park just before the brook. Follow the road/track by the brook and after about 250 metres, cross the brook and follow the small track in the direction of the crag. On the left side of the brook you will find two small crags with some more routes.

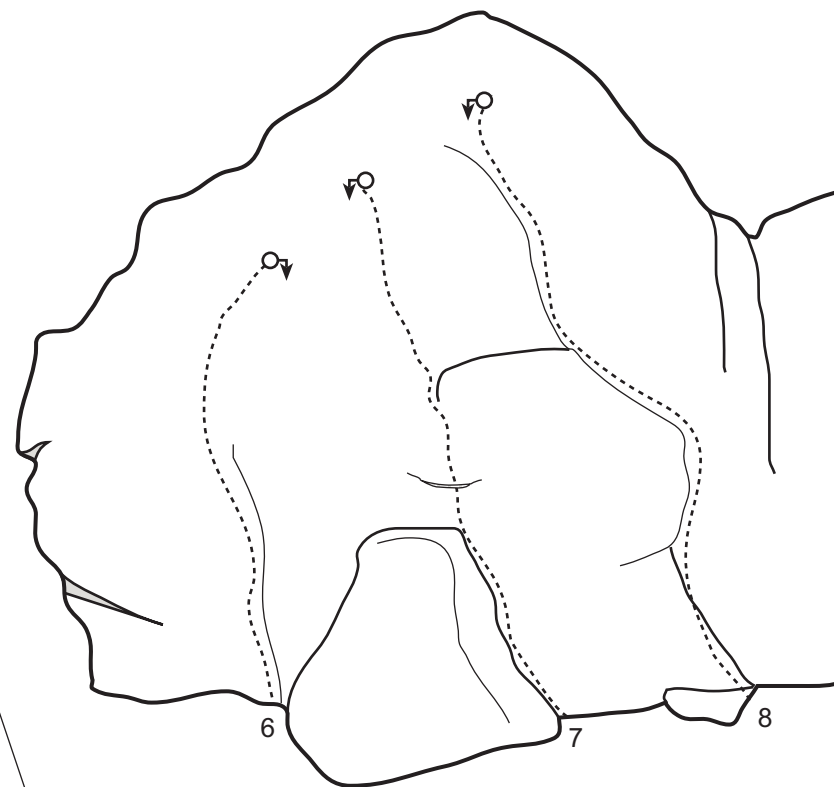
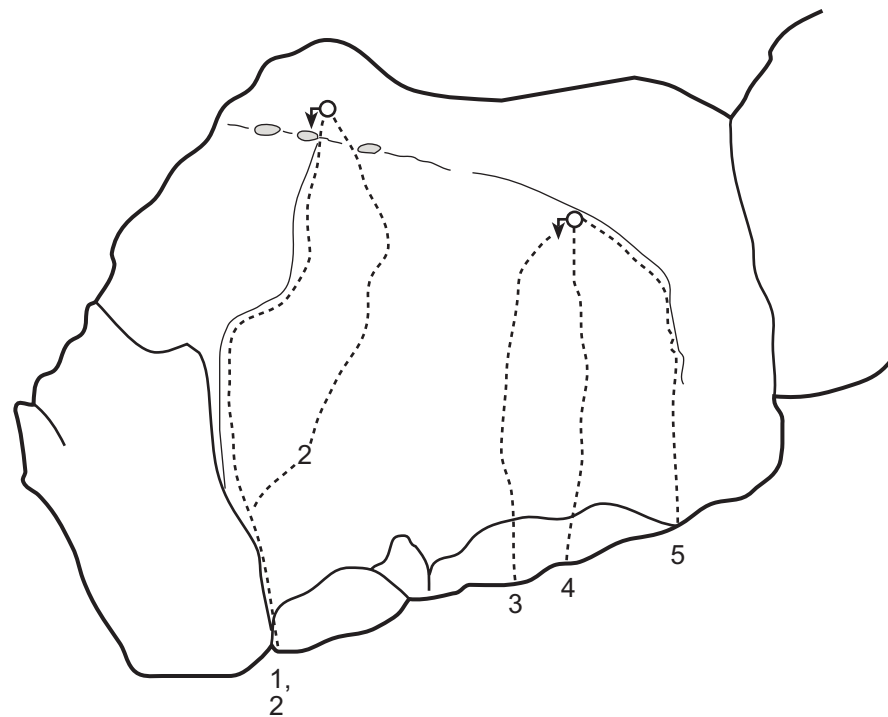


4.2. Bitenj potok

15 m.
North



Take me to 4.1.



Copyright coronn AB, Sweden



1. Poka
2. Pokica
3. Pupa libera
4. Sylvatica
5. Lahko laško
6. Korale
7. Školjka
8. Zlata ribica

- 6a+
- 6c
- 6c+
- 6a+
- 6a
- 6c+
- 6b+
- 6b+

5.1. Bohinjska Bela

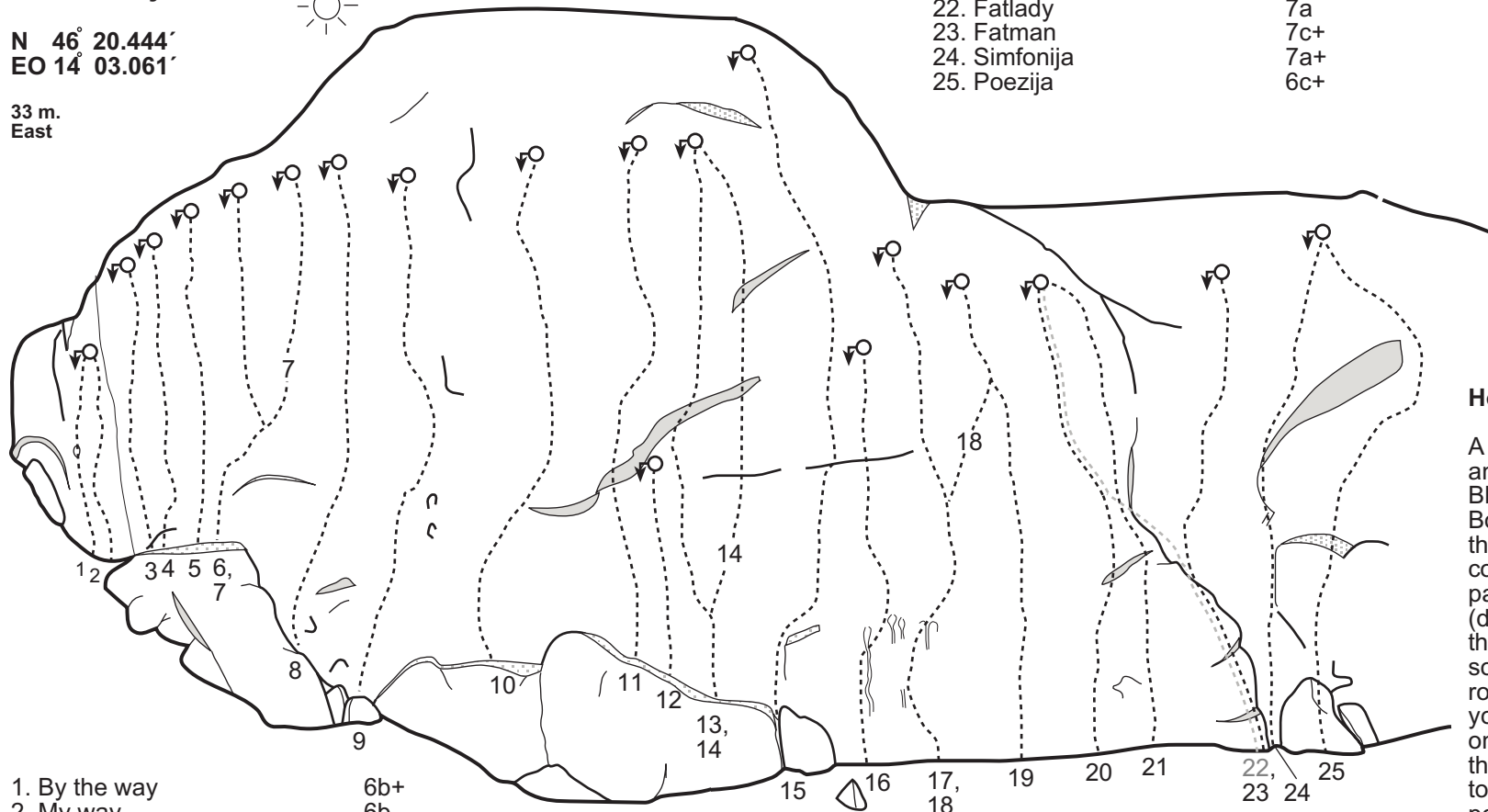


Take me to 5.2.

N 46° 20.444'
EO 14° 03.061'

33 m.
East

- 21. Topla solza na njenem licu 7b+
- 22. Fatlady 7a
- 23. Fatman 7c+
- 24. Simfonija 7a+
- 25. Poezija 6c+



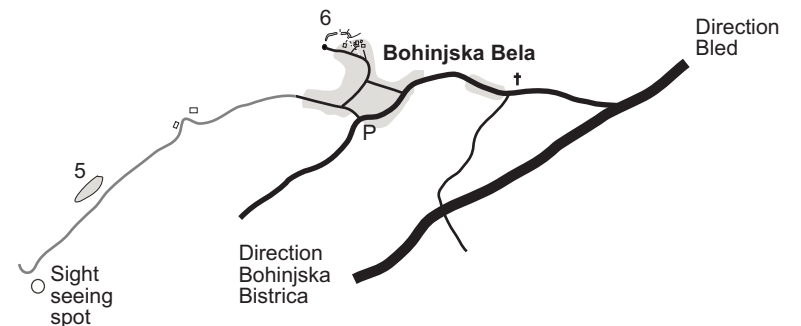
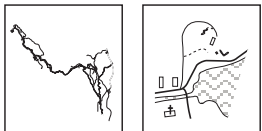
How to find the crag:

A superb crag with hard routes and a nice place. Drive from Bled in the direction of Bohinjska Bistrica, Turn right in the direction of Bohinjska Bela, continue through the village and park on the side of the road (don't block the road). Follow the road through the village and soon it will become a gravelled road. A nice walk for 1 km and you will reach the crag suited on the right side of the road in the wood. Continue if you want to reach a beautiful sight seeing point.

- 1. By the way 6b+
- 2. My way 6b
- 3. Polhov raz 6b
- 4. Mango 7a
- 5. Splav meduze 7b+
- 6. Gardenia 7a+
- 7. Strelicija 7b+
- 8. Madonna 7b+

- 9. Nathalie 7b
- 10. Stephanie 7c
- 11. Love Story 8a+
- 12. Biokil 7c
- 13. Ritem v zraku 8a+
- 14. ? ?
- 15. Ujetnik preteklosti 8b+
- 16. Moški za naslado 8b
- 17. Ženska za nagrado 8a
- 18. Kombinacija Ženska-Ekosistem 7c
- 19. Ekosistem 8a
- 20. Lady 7a+

Copyright coronn AB, Sweden

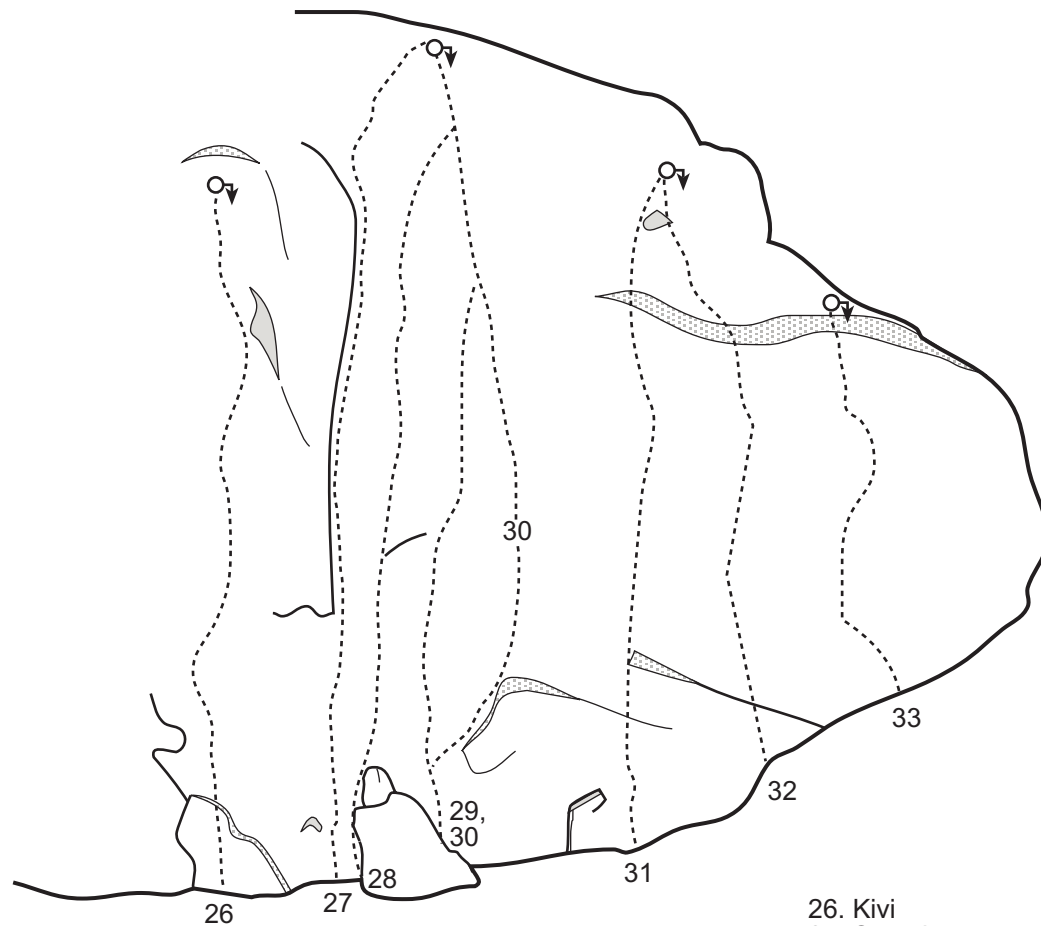


5.2. Bohinjska Bela



Take me to 5.1.

20 m.
East



Copyright coronn AB, Sweden



- 26. Kivi
- 27. Socodance
- 28. Za Laro in gospoda
- 29. Španski jezdec
- 30. Ples komarjev
- 31. Horoskop
- 32. Pikapolonca
- 33. Maraton

- 6b
- 6b+
- 6c+
- 7b+
- 7b+
- 6c+
- 6c
- 7a+

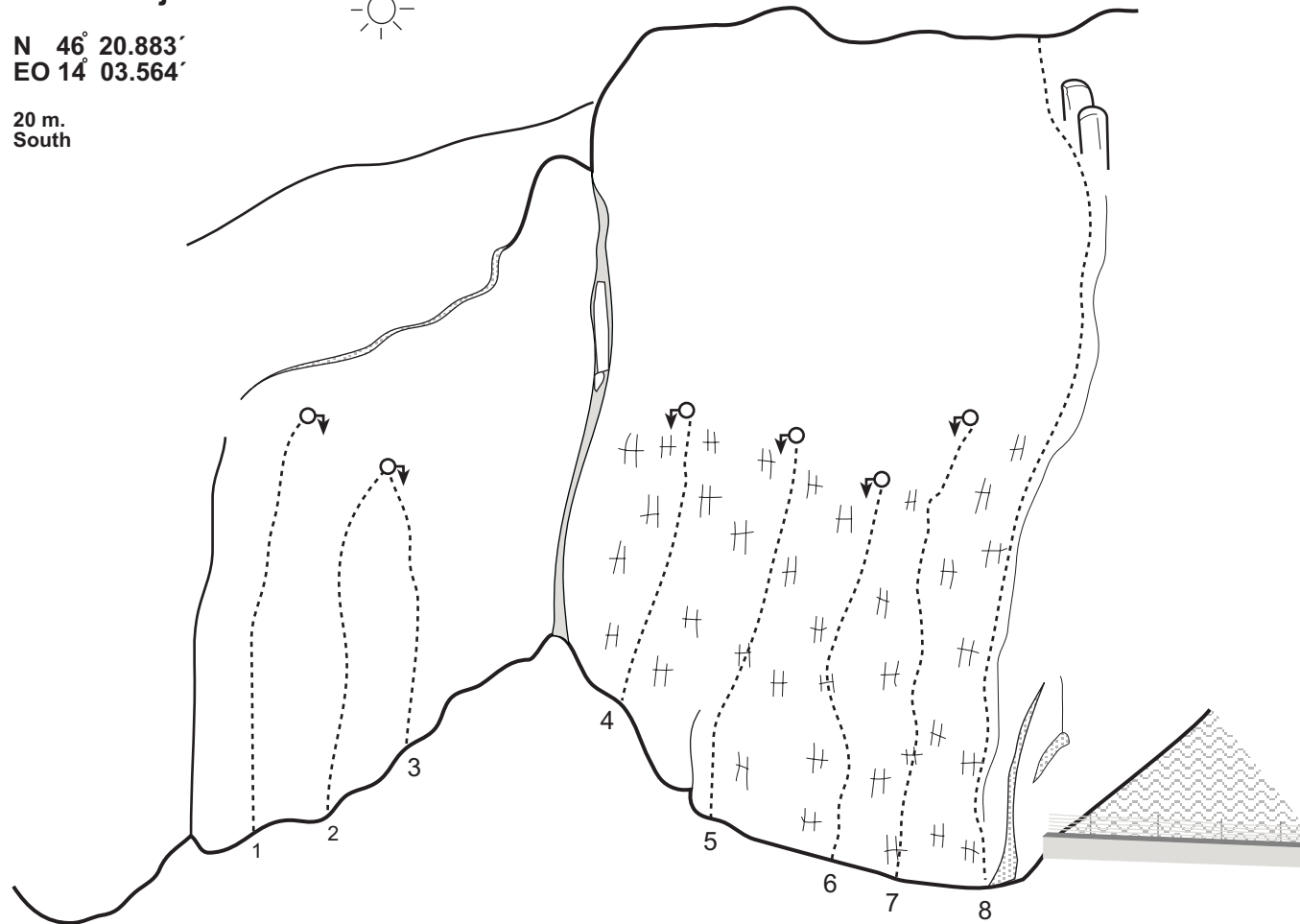
6.1. Bohinjska Bela



Take me to 6.2.

N 46° 20.883'
EO 14° 03.564'

20 m.
South

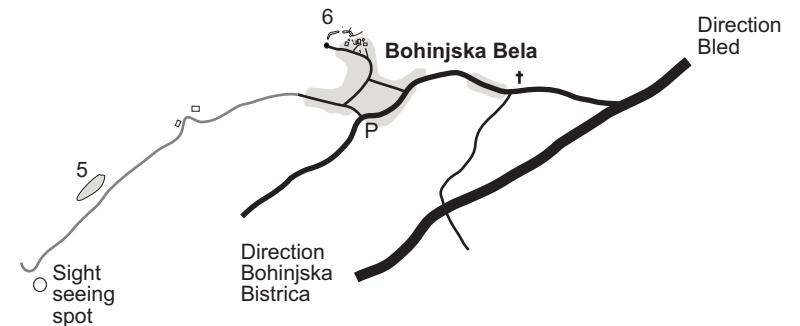
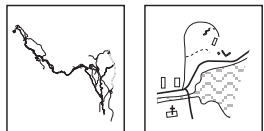


How to find the crag:

A nice small crag just in the garden of some of the houses in Bohinjska Bela. Drive from Bled in the direction of Bohinjska Bistrica, Turn right in the direction of Bohinjska Bela, continue through the village and park on the side of the road (don't block the road). Follow the road through the village, turn right and follow the road that leads in the direction of the crags. After a left bend, turn right and walk on a road that leads to a house, after the small brook, turn left and follow the small track to the crag. Easy access, family friendly.

- | | |
|-------------------|----|
| 1. Raz | 4a |
| 2. Kača plazirika | 4c |
| 3. Bohomurček | 4c |
| 4. Kremenček | 5b |
| 5. Tic | 3 |
| 6. Tac | 3 |
| 7. Toe | 3 |
| 8. ? (needs gear) | 3? |

Copyright coronn AB, Sweden

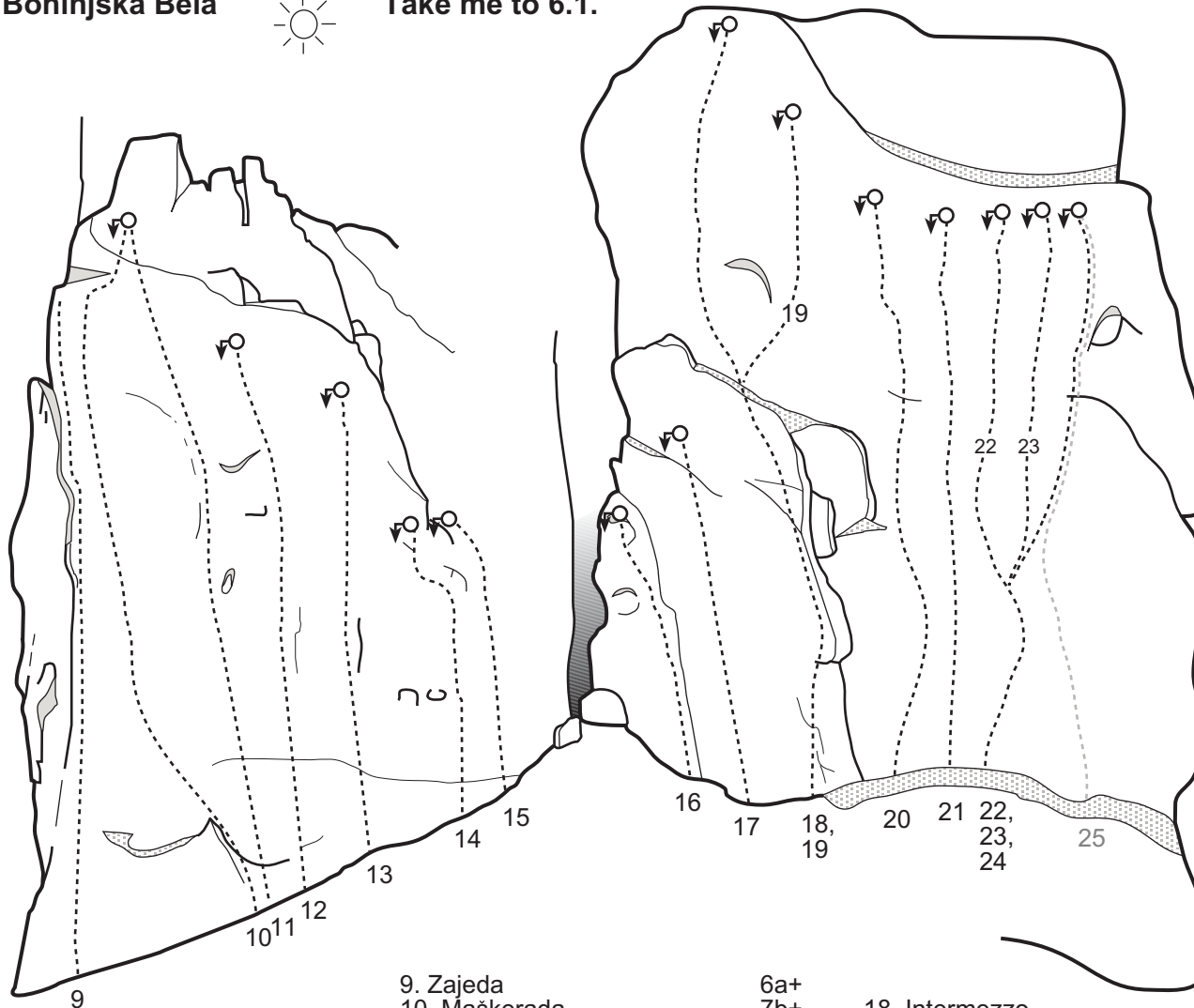


6.2. Bohinjska Bela



Take me to 6.1.

20 m.
South



Copyright coronn AB, Sweden



- 9. Zajeda
- 10. Maškerada
- 11. Ples v maskah
- 12. Zdravljica
- 13. Nasaj k naravi
- 14. Hot Dog
- 15. Suha travica
- 16. Marjonova poč
- 17. Lojtrca domačih

- 6a+
- 7b+
- 7b+
- 7b+
- 7c
- 7a
- 6b
- 6a
- 8a+

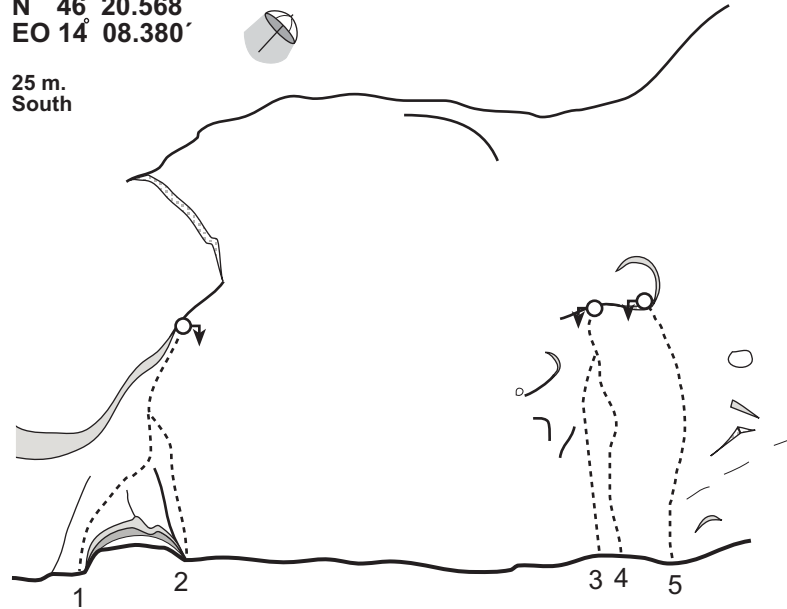
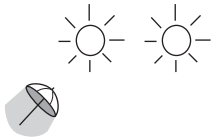
- 18. Intermezzo
- 19. Profesor Baltazar
- 20. Literarni nokturno
- 21. Via Facti
- 22. Boj za užitek
- 23. Adria
- 24. Belanska smer
- 25. Teta Liza

- 6b+
- 7c
- 7c+
- 7c+
- 8b+
- 7c
- 6b+
- 7b

7. Bodešče

N 46° 20.568'
EO 14 08.380'

25 m.
South



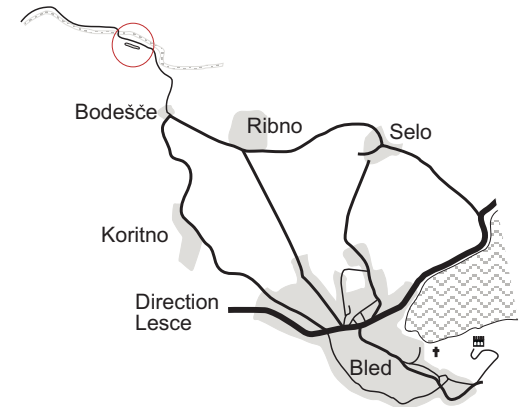
- 1. Liliput
- 2. Oktober 98
- 3. Beli kamen
- 4. Pepelka
- 5. Za gajbo pira
- 6. Butalska uš
- 7. Previs
- 8. Modras
- 9. Variant of route 11

- 7a
- 7b+
- 6c+
- 7a
- 7a
- 6c+
- 6c+
- 6b
- 5a

- 10. Siva pot
- 11. Vilijeva poč
- 12. ?
- 13. Jožefina
- 14. Net tč ne mš
- 15. Andreja
- 16. Variant of route 11
- 17. Španska muha
- 18. Trije zeleni vragci
- 19. Čarovnica
- 20. Komar
- 21. KGB
- 22. Osa
- 23. Kopriva
- 24. Adria cooler
- 25. Praslovan
- 26. Snežinka

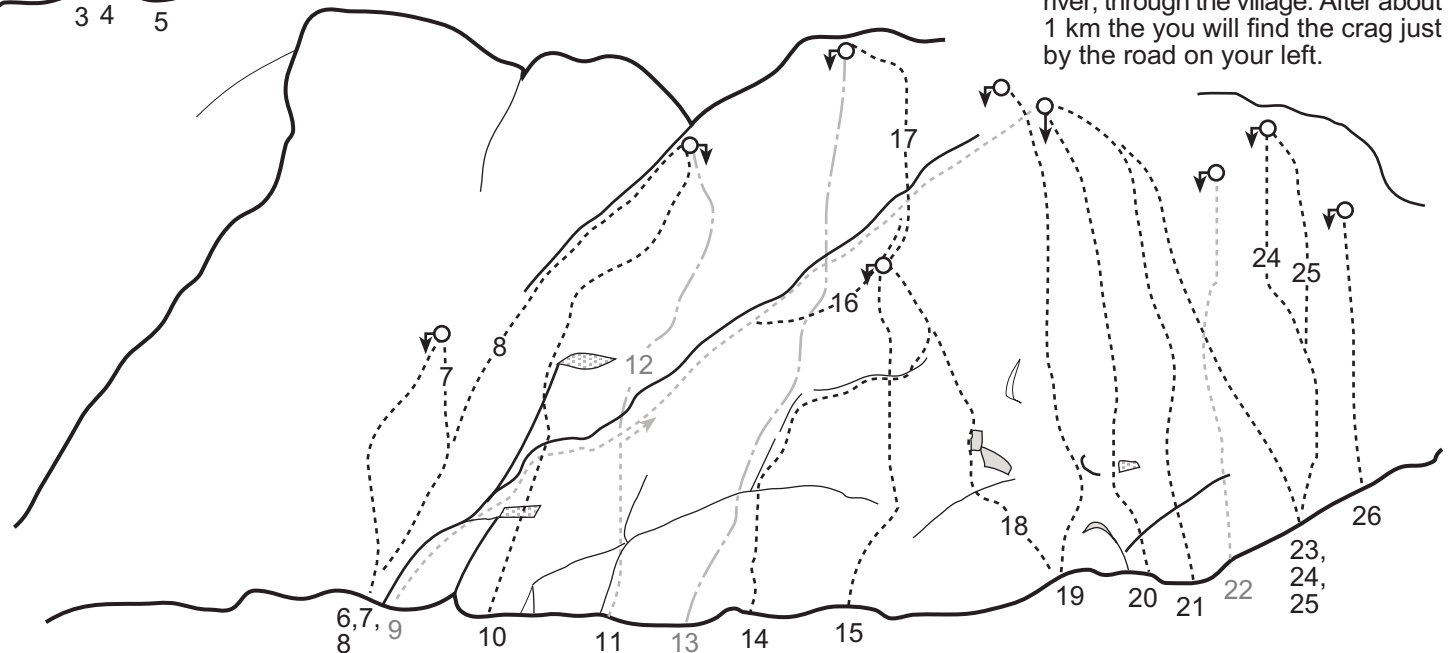
- 7a+
- 6a
- ?
- 7b+
- 5c
- 7a+
- 6b+
- 6b+
- 7a
- 7a+
- 6a+
- 6b+
- 7a
- 6a+
- 6a+
- 6b+
- 6b+

→ About 100 metres to route 6



How to find the crag:

A small crag near the river Sava Bohinjka. Drive from Bled in the direction of Koritno and Bodešče. As you reach Bodešče, turn left and follow the small road in the direction of Radovljica, down to the river, through the village. After about 1 km the you will find the crag just by the road on your left.



Copyright coronn AB, Sweden

